


Transportation Department

Bicycle Program Update

American Public Works Association

January 21, 2026

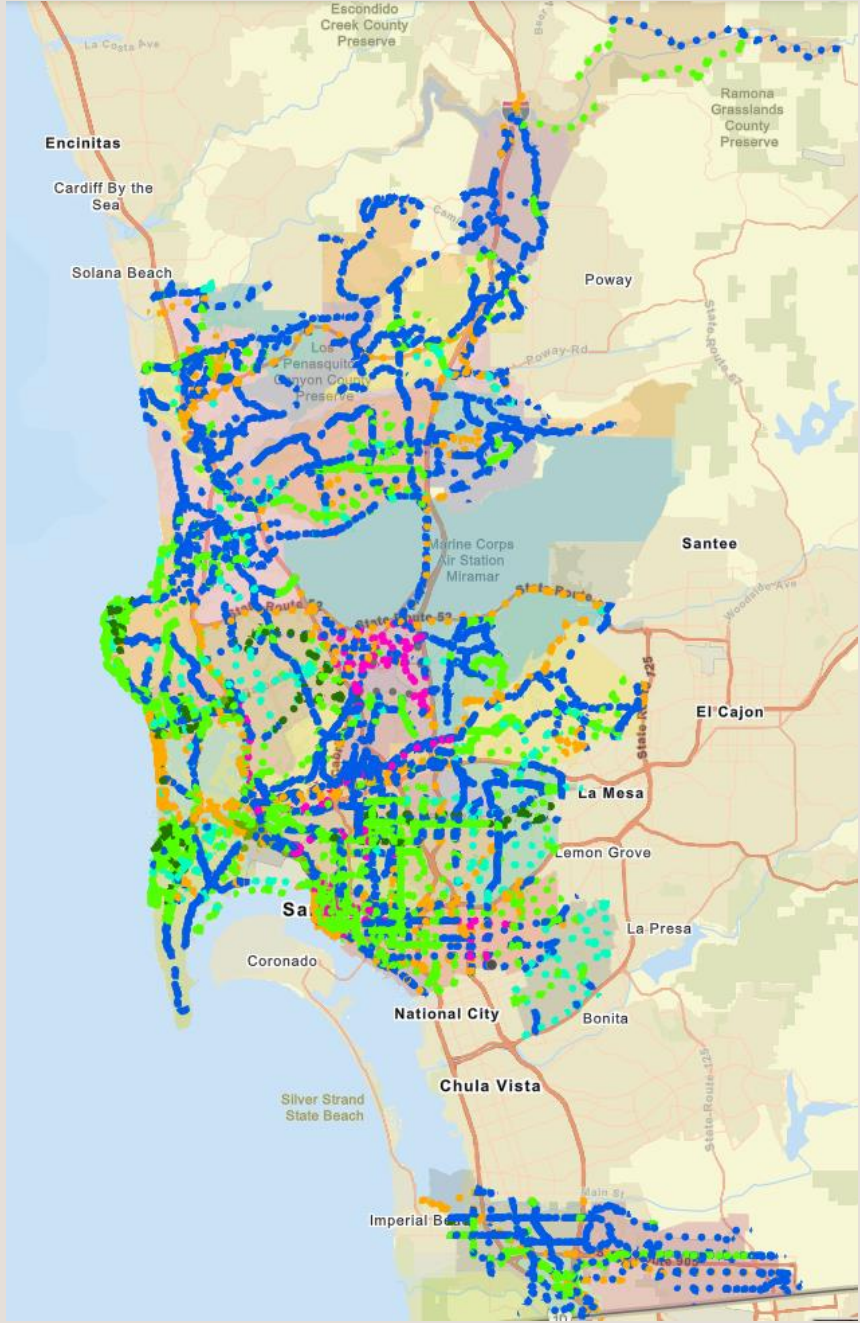




**City of San Diego
 Bicycle Master Plan
 San Diego, California**

FINAL – December 2013

PREPARED BY:
 Alta Planning + Design
 PREPARED FOR:
 The City of San Diego





Design Highlights:

Slurry

6th Ave, Aero Rd, Nobel Dr, Regents Rd, Home Ave, Lebon Dr, Ward Rd

Overlay

Balboa Ave, Clairemont Mesa Blvd, College Ave, W. Laurel St, Park Blvd,
Paradise Valley, Picador Blvd

Group Job Bundling

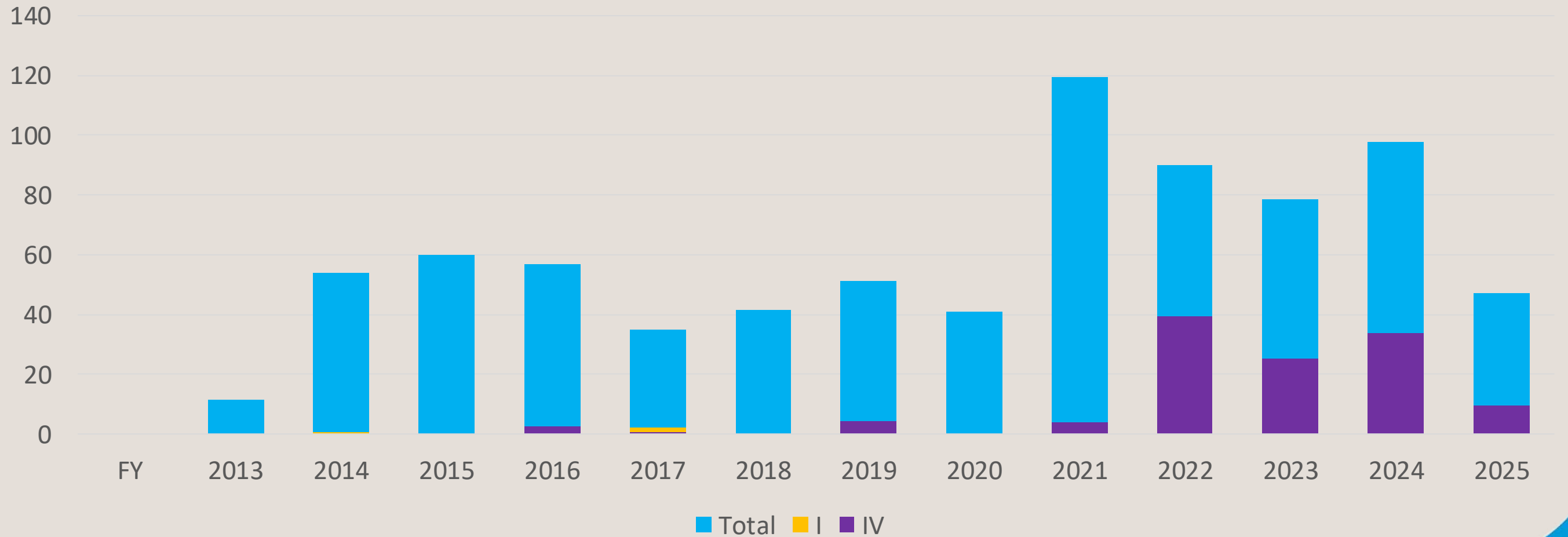
Convoy St, Balboa Ave, Clairemont Mesa Blvd, Kearny Villa Rd, Park Blvd

Street Division In House Crew (STAT)

Chollas Parkway, Multiple Special Events Downtown

Bicycle Program

Network Designed Mileage



Overlay
AC2200

Overlay
AC2200

You are
here

Group Job
B18089

Group Job
B17177

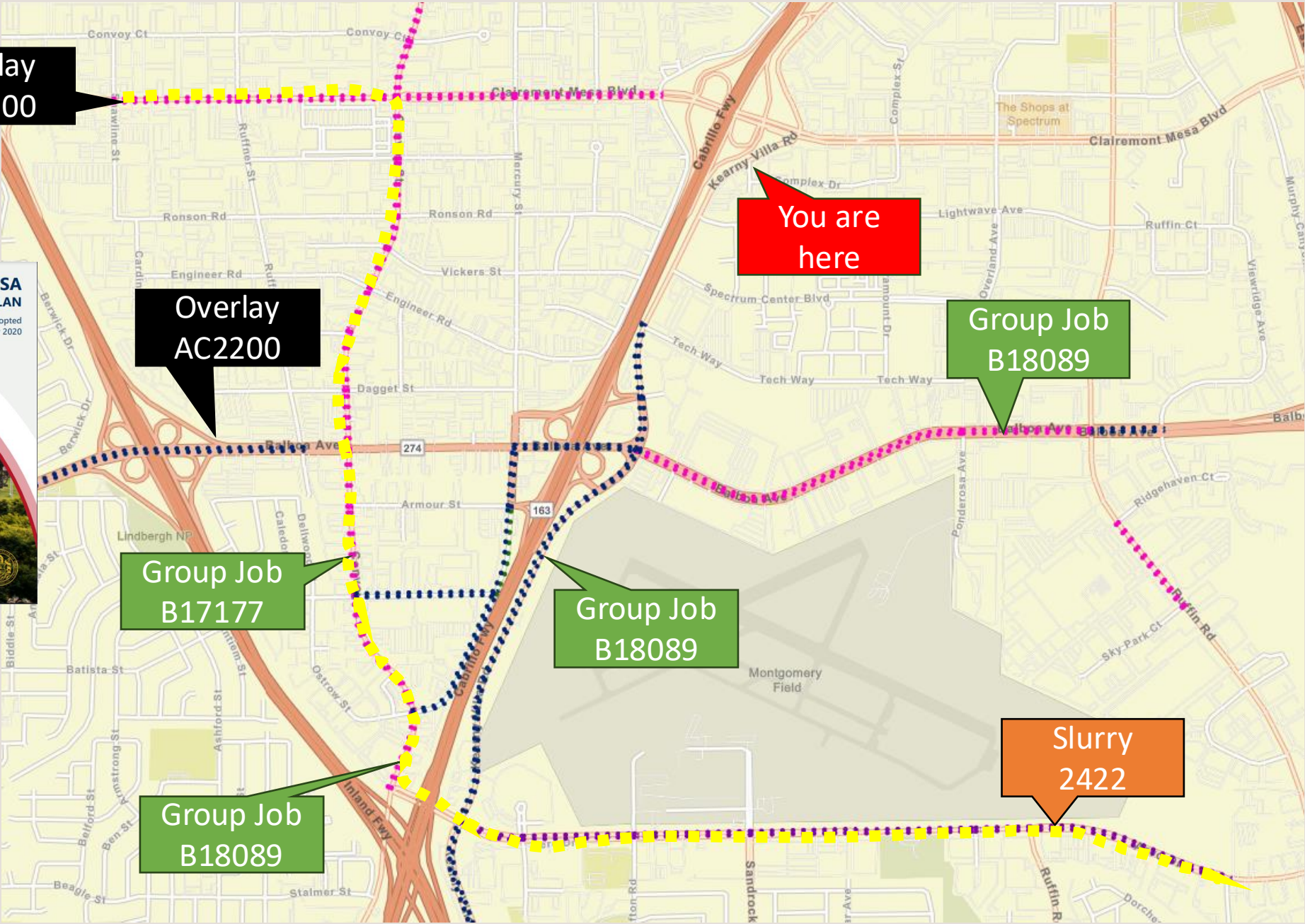
Group Job
B18089

Slurry
2422

Group Job
B18089



**KEARNY MESA
COMMUNITY PLAN**
 Adopted
November 2020





Aero Dr



Class II Bike Lane




Class IV Separated Bikeway

FY 26

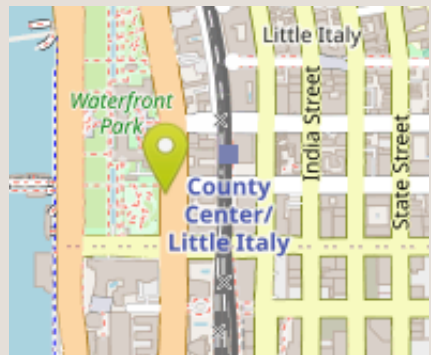
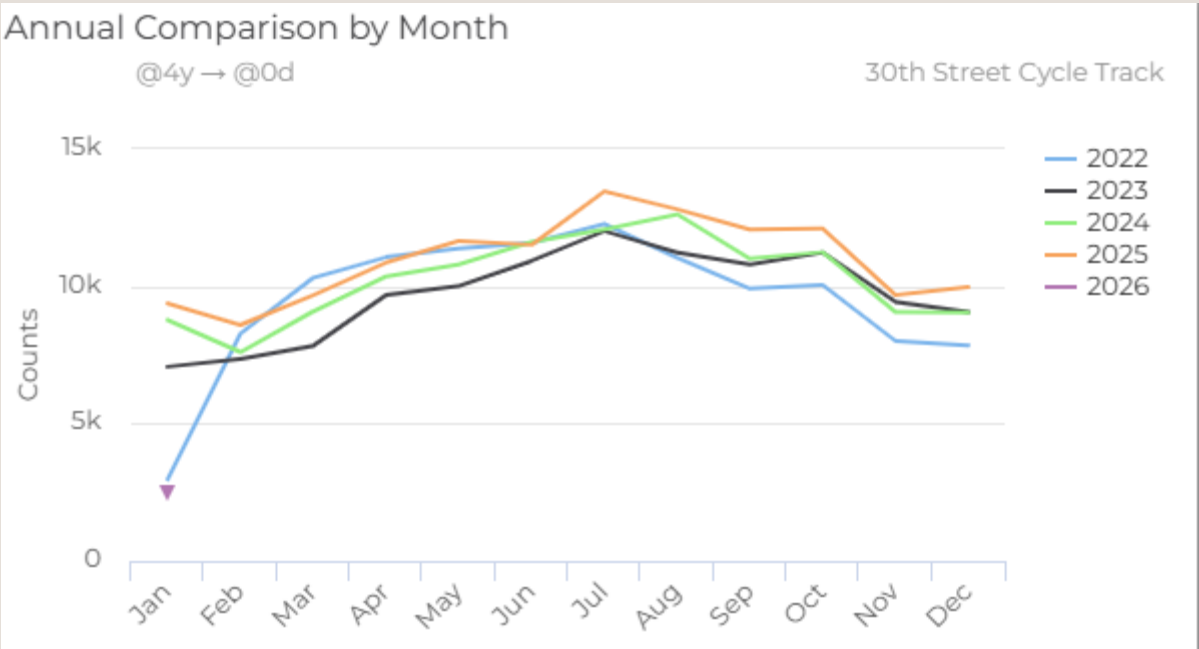
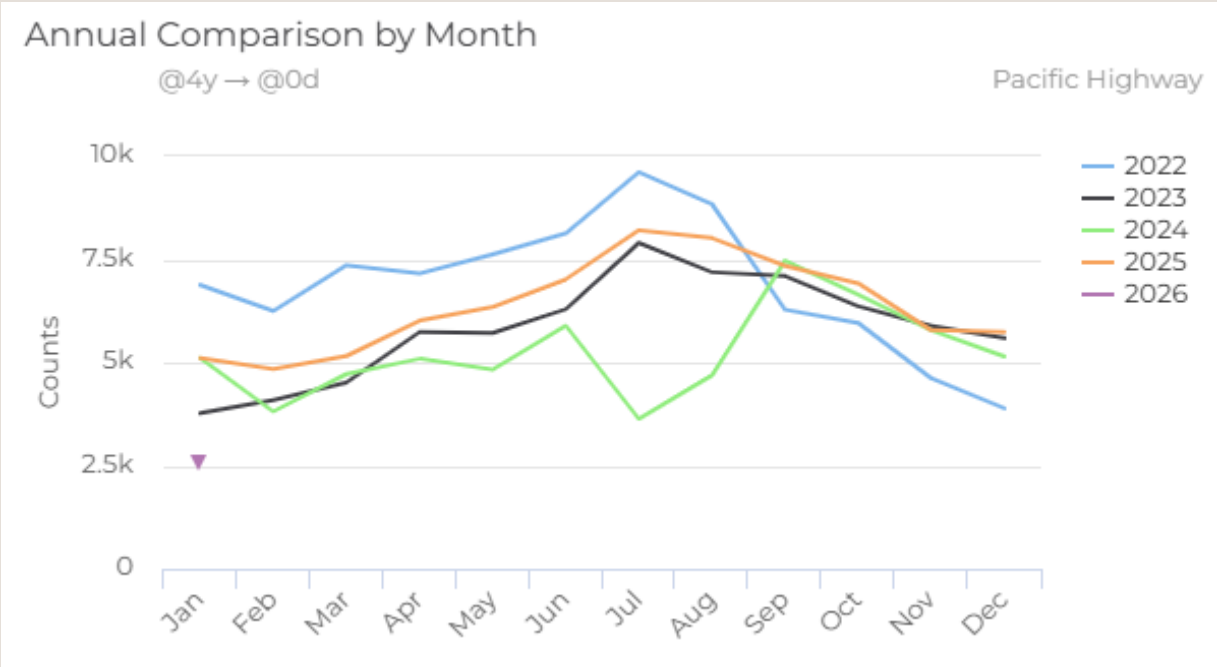
Adopted Budget

- O&M Striping: \$250,000 (\$400,000 in FY25)
- STAT: \$850,000 (\$1,100,000 in FY25)
- CIP Coordination's: \$106,413
 - 3 CIP Group Job Bundling Coordination

- El Camino Real Bridge: \$28,691, construction start September 2026



Counts



Pacific Highway



30th Street

Cal Bike Summit (2024)



Clairemont Drive after Pure Water (2025)



Look Ahead

State Street Two-Way Separated Bikeway (B19144)

- Opening April 2026

Street Design Manual Update

- More sidewalk level bikeways
- Work on integrated intersection improvements

Update to Bicycle Master Plan

- November 2023 to February 2026

Thank You

Everett Hauser, Program Manager

Learn more at: www.sandiego.gov/transportation

