



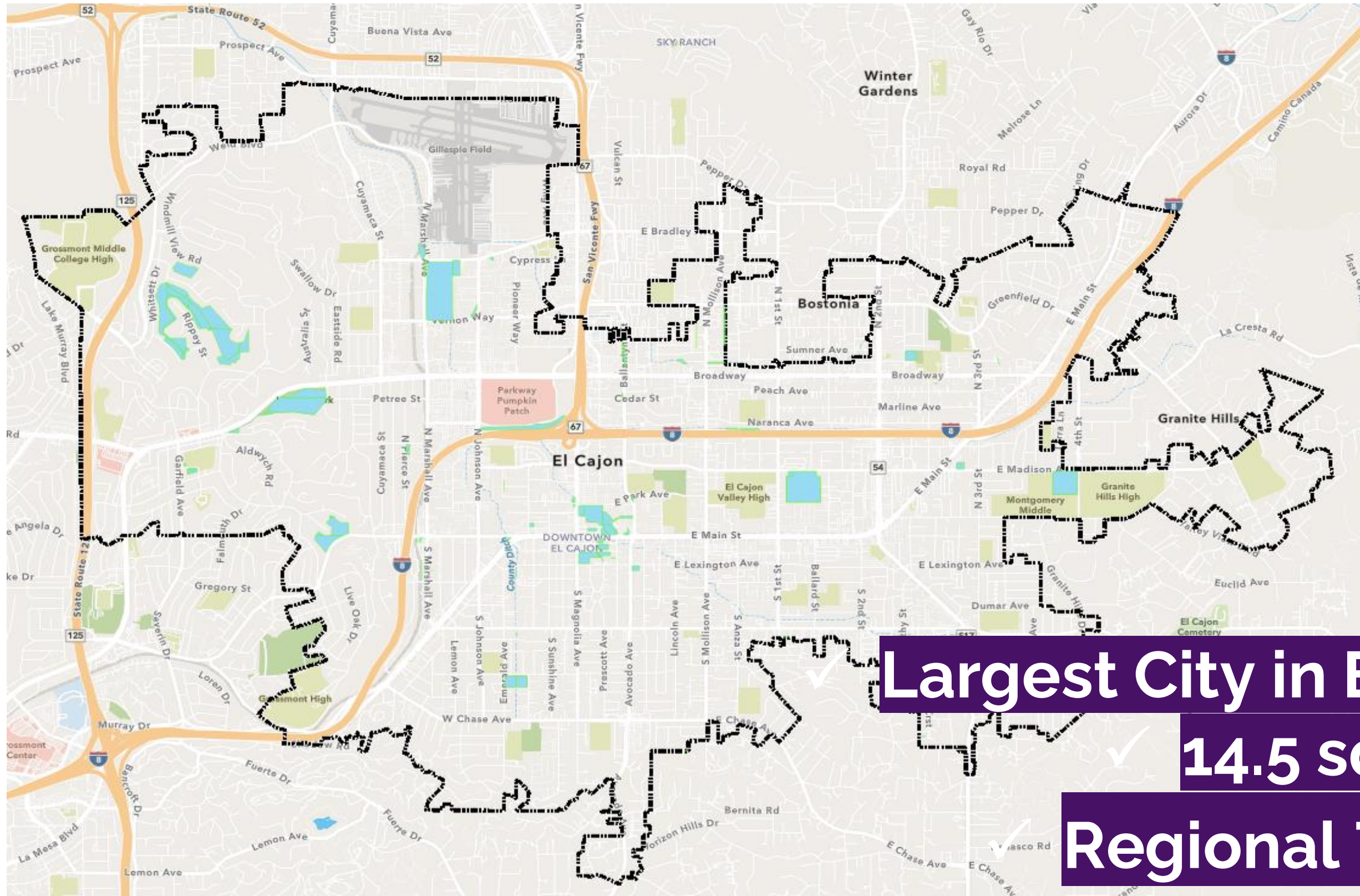
# **Leading the Way in East County: Mobility for All in El Cajon**

**APWA San Diego & Imperial County Chapter  
Transportation Committee  
March 18, 2026**



# Building infrastructure for 106,000 residents in East County

**El Cajon**



**Largest City in East County**

**14.5 square miles**

**Regional Transit Hub**

# City Infrastructure We Maintain

- ✓ 194.2 miles of streets
- ✓ 194.8 miles of sewer
- ✓ 211.5 miles storm drain
- ✓ 114 traffic signals

El Cajon

SUPERSTORE

YIELD



# **\$75M CIP Programmed Over 5 Years**

- ✓ **Transportation - \$40 M (20 projects)**
- ✓ **Wastewater - \$10 M (9 projects)**
- ✓ **Facilities - \$25 M (18 projects)**

# Engineering Services Focus

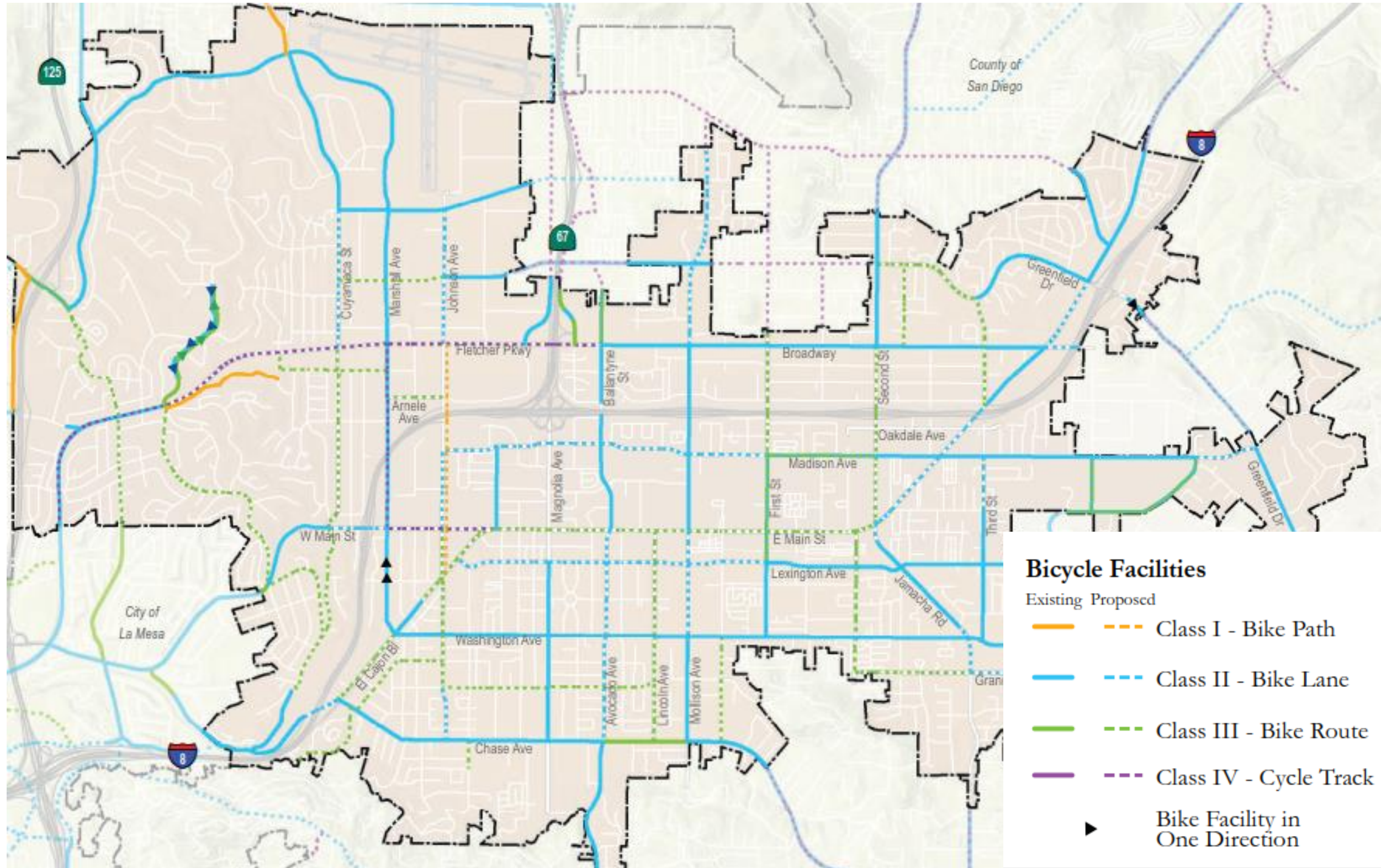
- ✓ **Transportation and traffic improvements**
- ✓ **Wastewater capital delivery**
- ✓ **Stormwater program compliance**
- ✓ **Facilities modernization**
- ✓ **Private Development**
- ✓ **Grant funding and regional coordination**

# El Cajon



## ACTIVE TRANSPORTATION PLAN

El Cajon



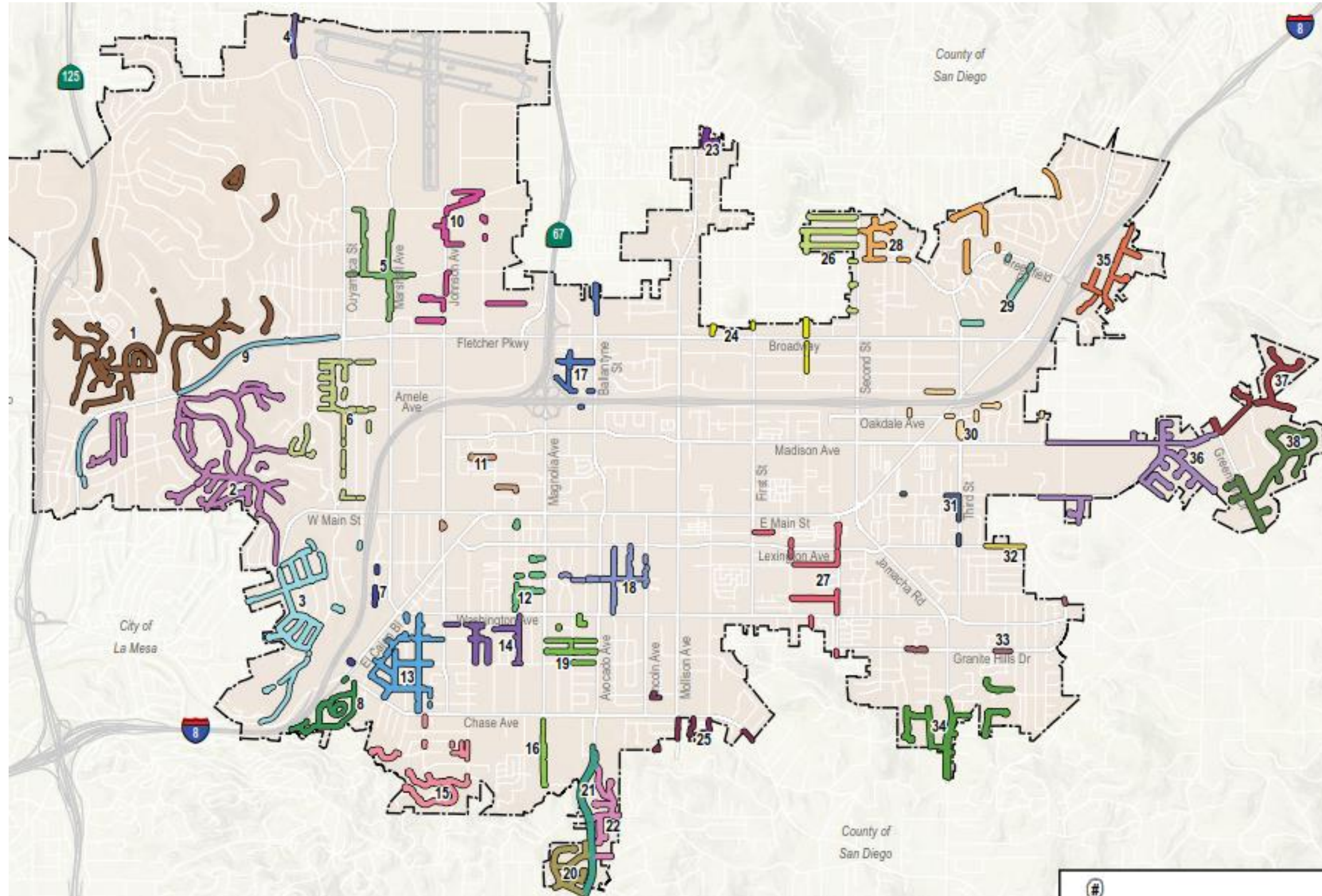
### PLANNED BICYCLE NETWORK

# El Cajon



## ACTIVE TRANSPORTATION PLAN

# El Cajon



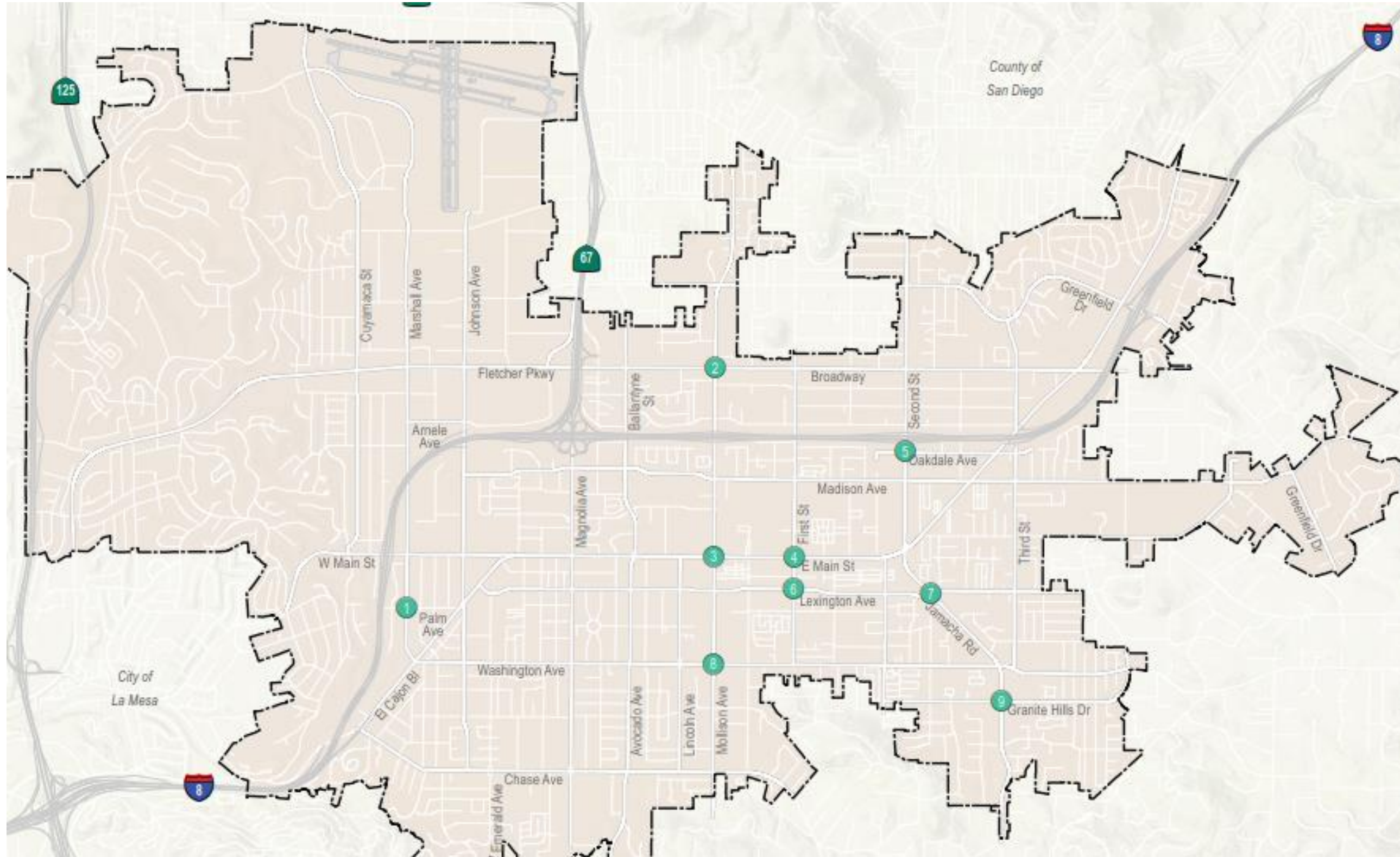
**SIDEWALK PROJECT GROUPINGS**

# El Cajon



## ACTIVE TRANSPORTATION PLAN

# El Cajon



**INTERSECTION / CROSSWALK ENHANCEMENT LOCATIONS**

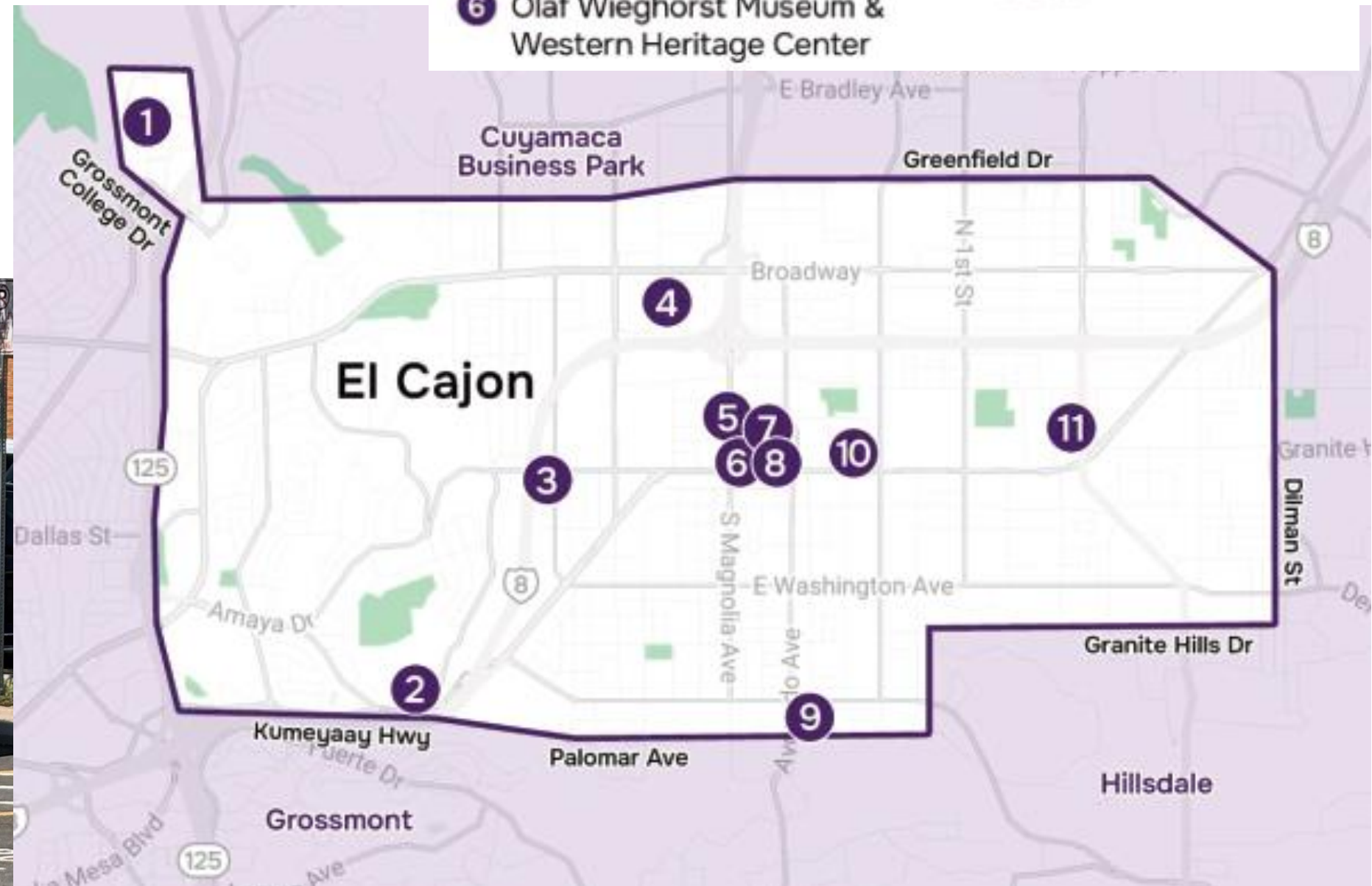
# El Cajon On-Demand Micro-Transit / Clean Mobility Options Grant

- \$1.8M grant – California Air Resources Board
- Electric fleet including wheelchair accessible vans
- Trips booked through Via App or by phone
- Free service (temporary)
- 1,228 ride requests in April 2025
- 4,688 ride requests in Feb. 2026

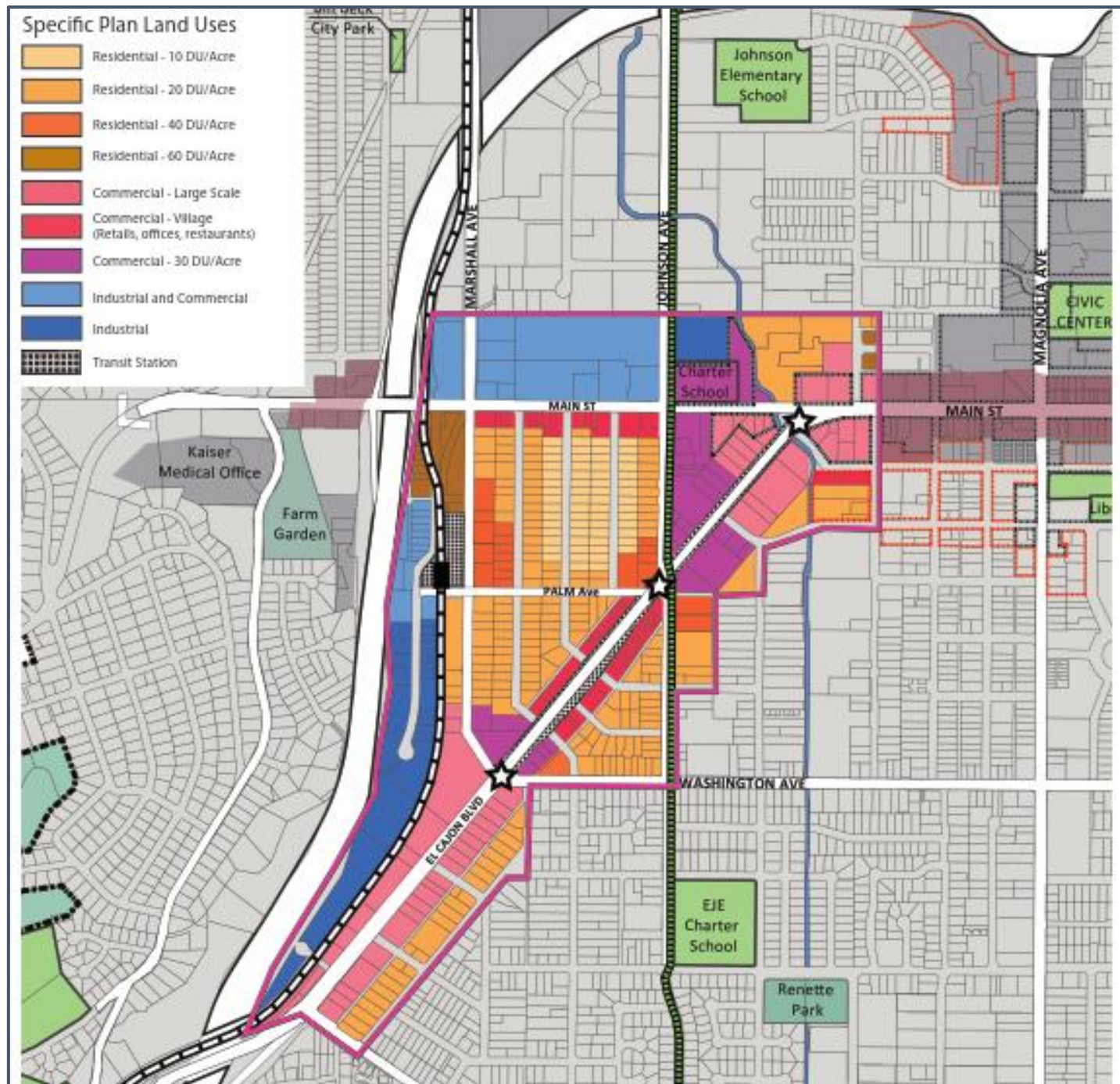


## Popular Destinations:

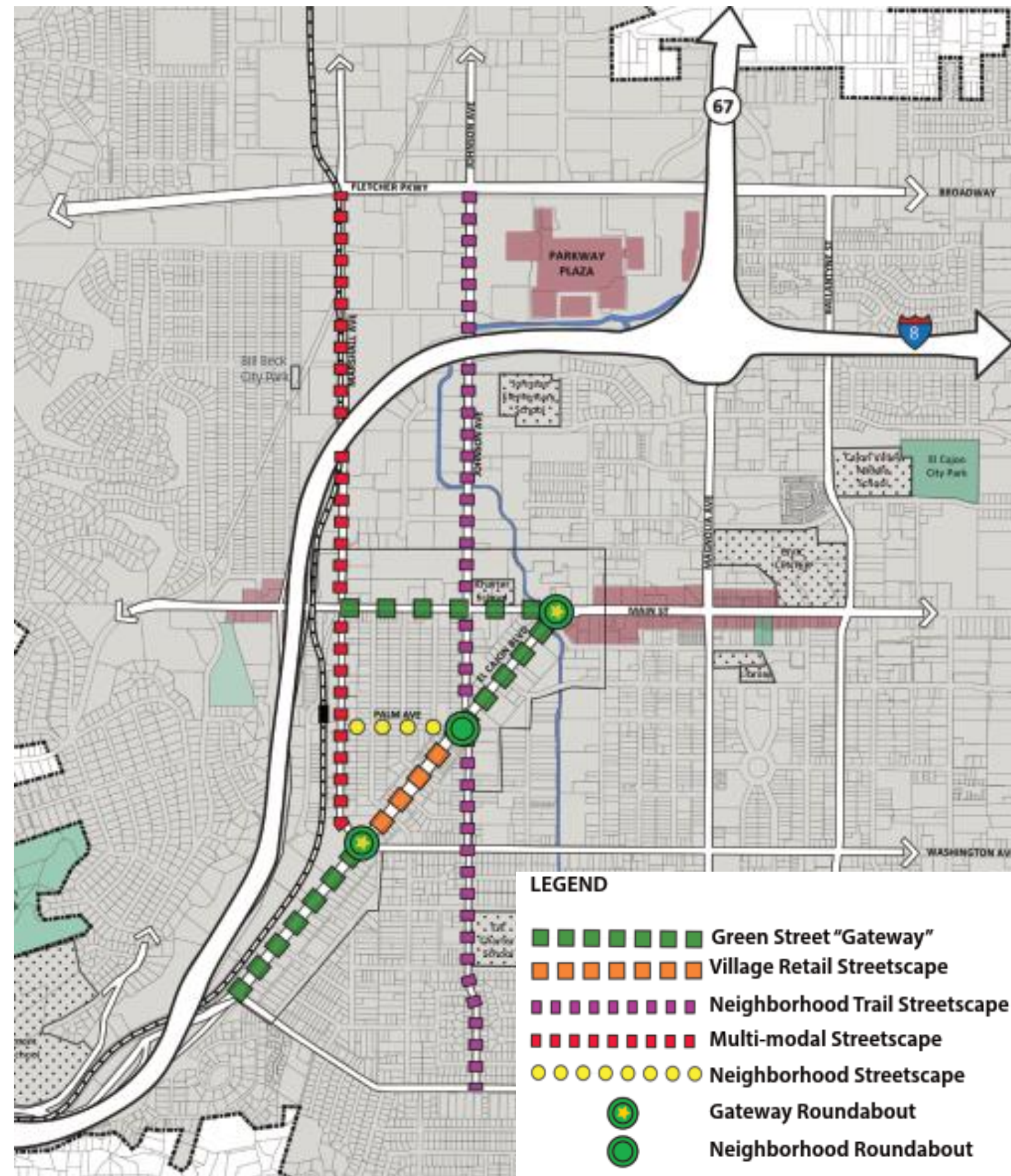
- |   |                                       |
|---|---------------------------------------|
| 1 Grossmont College                               | 7 City Of El Cajon City Hall          |
| 2 Grossmont Union High School District            | 8 The Magnolia                        |
| 3 El Cajon Transit Center                         | 9 Vons                                |
| 4 Parkway Plaza                                   | 10 Cajon Valley Union School District |
| 5 Knox House Museum                               | 11 Walmart Neighborhood Market        |
| 6 Olaf Wieghorst Museum & Western Heritage Center |                                       |



# TRANSIT DISTRICT SPECIFIC PLAN



**LAND USE MAP**



**CIRCULATION FRAMEWORK PLAN**

# El Cajon Boulevard Streetscape



- 17+ injury-related collisions from 2015 - 2020
- 4 traffic signal pole knockdowns in 2 years
- 9,000 vehicles per day
- Skewed intersection
- Poor sight distance
- Lengthy 150-foot crosswalks


# El Cajon Boulevard Streetscape



- Level of Service
- Lower speeds
- Less serious injury collisions

# El Cajon Boulevard Streetscape





EL CAJON BLVD





**THANK YOU**



**SENAN KACHI, PE**  
**skachi@elcajon.gov**

